













Plum Creek Park

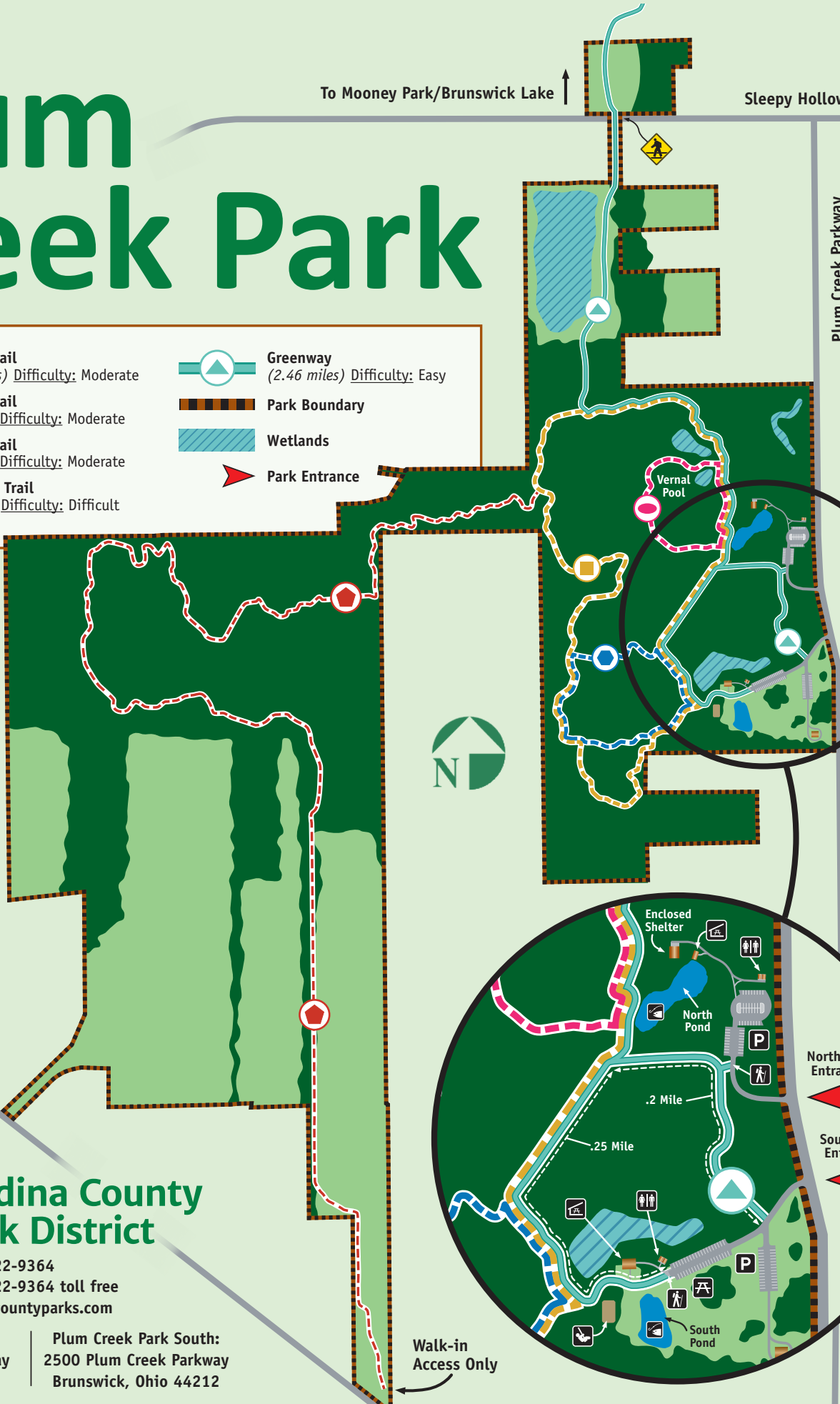
To Mooney Park/Brunswick Lake ↑

Sleepy Hollow Road

Plum Creek Parkway

	Nature Trail (1.5 miles) Difficulty: Moderate		Greenway (2.46 miles) Difficulty: Easy
	Nature Trail (.5 mile) Difficulty: Moderate		Park Boundary
	Nature Trail (.5 mile) Difficulty: Moderate		Wetlands
	Primitive Trail (2 miles) Difficulty: Difficult		Park Entrance

	Restroom
	Picnic Area
	Shelter
	Playground
	Trailhead
	Fishing
	Parking



**Medina County
Park District**

(330) 722-9364
(844) 722-9364 toll free
medinacountyparks.com

Plum Creek Park North:
2390 Plum Creek Parkway
Brunswick, Ohio 44212

Plum Creek Park South:
2500 Plum Creek Parkway
Brunswick, Ohio 44212

Walk-in
Access Only